

County #3 = 50' R/W except Neffs #40'
 As shown in Plat Book #4 Pages 1 & 2

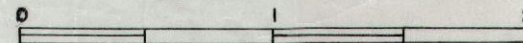
Bellaire to Wegee at Pultney - Mead Twp Line
 50' R/W Plat BK #4 Page 6

Bellaire to St. C., R#214 Ending at Twp. line
 50' R/W Comm Journal 1890

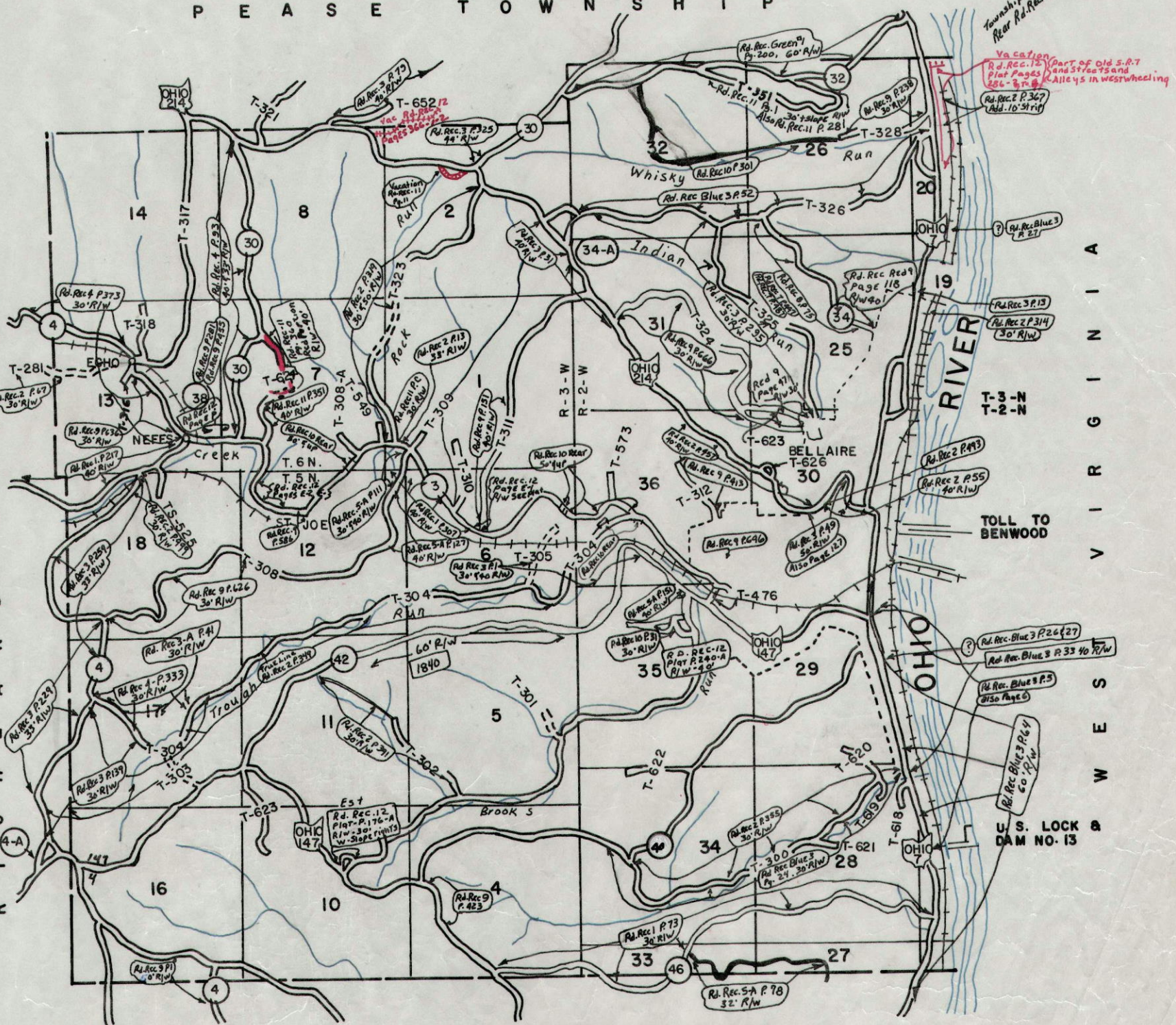
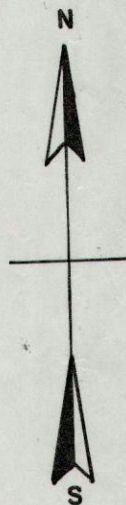
Red. 9
 Pages - 113-121
 R/W 90

Red line
 Comm. Jol. #4 Pg. 384
 40'

PULTNEY
 TOWNSHIP
 BELMONT CO., OHIO
 SCALE IN MILES



OLD SURVEYS FROM GOV'T BOOKS



*Township Arc 5
Rear Rd. Rec. 1826-37*
*Vacation
Rd. Rec. 12 (part of old S.R.T
Plat Pages 1 and 57-78 and
286-978)
Also in west wheeling
Rd. Rec. 2 P. 367
Add. 16' Strip*

*Rd. Rec. Blue 3 P. 26 & 27
Rd. Rec. Blue 3 P. 33 to 40
Rd. Rec. Blue 3 P. 5
Also Page 6
Rd. Rec. Blue 3 P. 4
60' R/W*

*Bellaire to Belmont C.H. 3
Note: Bellaire to Richland & Pultney Line 50' R/W
40' at Sta. 96 to 99 and on Village streets
Commissioner Journal Vol. 5 Pg. 90, 92 & 98
June 1890*

*Engrs. office Map, Large Road Plat Book 4
Pgs. 1 & 2 & 21*

PULTNEY
TOWNSHIP
BELMONT CO., OHIO
SCALE IN MILES

