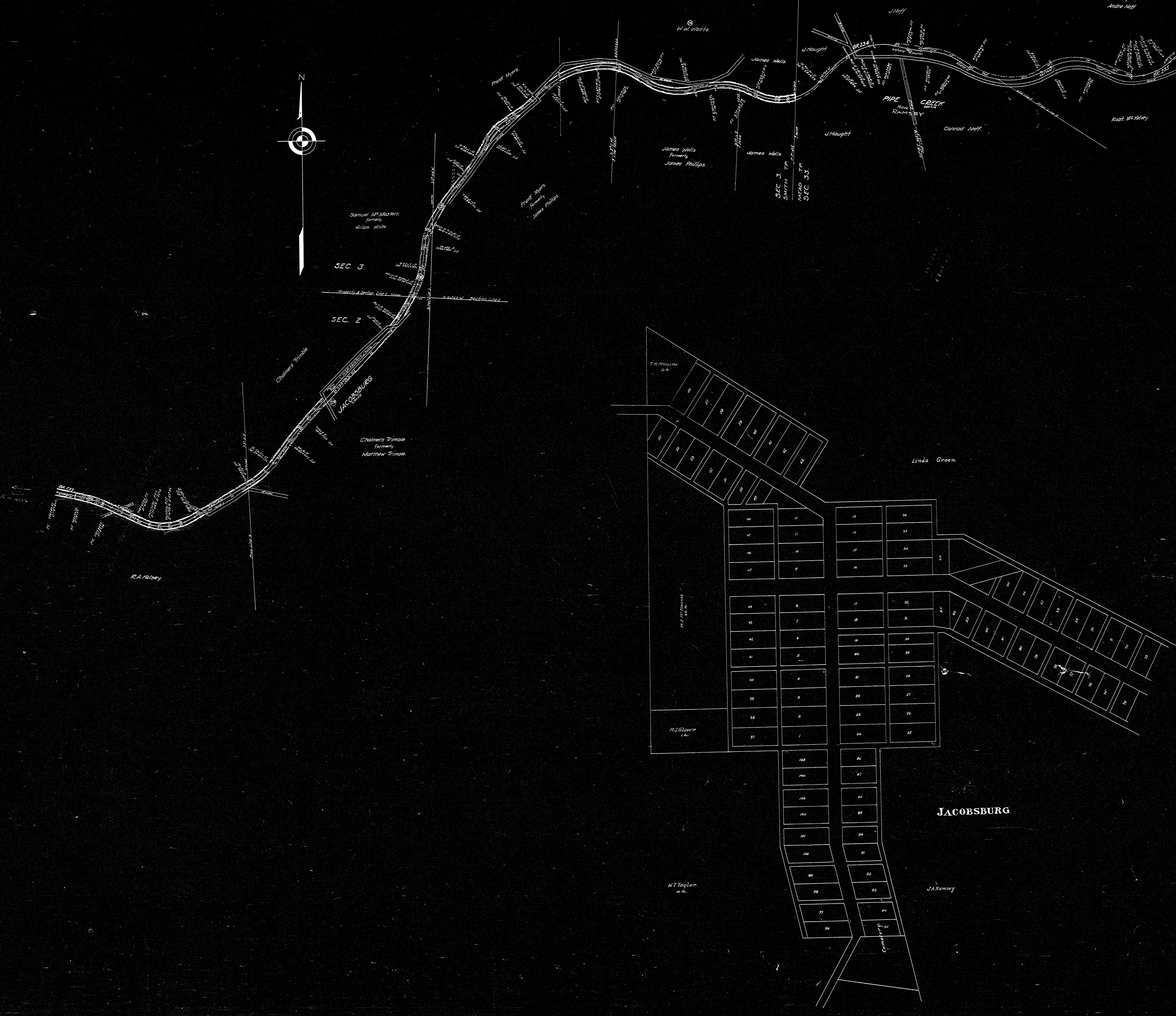
N
W.W. Watts
J. Neff
J. Neff formerly Andre Neff
James Wells
J. Haught
BR 234
PIPE CREEK
Now Ramsey
Conrad Neff
Robt. McKelsey
Frank Myers
James Wells formerly James Phillips
James Wells
J. Haught
SEC 3 SMITH TP.
MEAD TP. SEC 33
Frank Myers formerly James Phillips
Samuel McMasters formerly William White
SEC. 3
SEC. 2
Chalmers Trimble
JACOBSBURG
Chalmers Trimble formerly Matthew Trimble
BR 233
R.A. Kelsey
T.M. McMasters
Linda Green
H.J. Glover
H.T. Taylor
J.A. Ramsey
JACOBSBURG
Cemetery

PENNA. LINES WEST OF PGH.

O. R. & W. RY.

WEBB TO KELSEY

ATLAS PLAN

Sta. 255+00 to 342+00

REAL ESTATE DEPT. PITTSBURGH, PA.

SCALE: 1" = 200' JAN. 1, 1917

4101

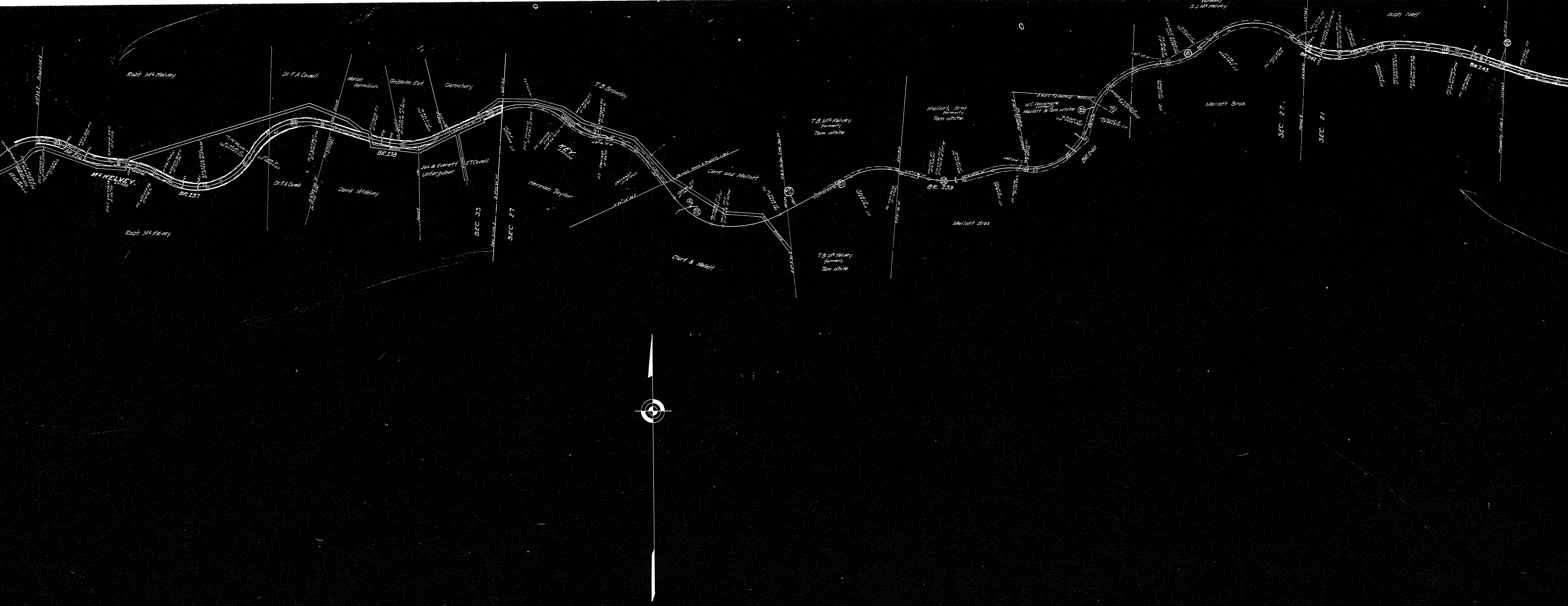
formerly
S.J. McKelvey
Isiah Neff
Robt. McKelvey.
Dr. F.A. Covell.
Marion Vermillion
Griffeth Est.
Cemetery
T.B. Brawley
T.B. McKelvey. formerly Tom White
Mellott Bros. formerly Tom White.
W.C. Passmore formerly Mellott & Tom White.
Mellott Bros.
SEC. 27.
SEC. 21
Property Line
Prop. Line
Fence
McKELVEY. 631+50
BR. 236
BR. 237
BR. 238
BR. 239
BR. 240
BR. 242
BR. 243
Dr. F.A. Covell.
David McKelvey.
Jas. & Everett Unterzuber.
E.T. Covell
Herman Taylor.
KEY. 595+00
Carr and Mellott
Clark & Mellott
Sec. Line
SEC. 33
SEC. 27
Robt. McKelvey.
Mellott Bros.
T.B. McKelvey. formerly Tom White.

Abstracts E. Line Section 33 to W. End of Plan.

No	GRANTOR	GRANTEE	DEED KIND	DEED DATE	CO. RECORD VOL.	CO. RECORD PAGE	R.E.D. RECORD VOL.	R.E.D. RECORD PAGE	REG. No.	CONS.	AREA	REMARKS
23	Robert & Dav. P. McKelvey.	B.&S.W. Ry. Co.	Rel.	12-8-75					A-279098.	$1.00		50' and Slopes.
24	W.W. Watt	B.&S.W. Ry. Co.	Rel.	12-7-75					A-279100.	$1.00		50' and slopes.
25	J.W. Phillips	B.&S.W. Ry. Co.	Rel.	12-7-75					A-279099.	$1.00		50' and slopes.
26	Aaron Ramsey.	B.&S.W. Ry. Co.	Rel.	6-24-76					A-279101.	$1.00		50' and slopes.
27	M.S. Trimble	B.&S.W. Ry. Co.	Rel.	8-31-76					A-279102.	$75.00		50' and slopes
28	M.S. Trimble	B.&S.W. Ry. Co.	Rel.	10-26-78					A-279103.	$30.00		R. of W. for road.
29	Wm. J. Kelsey, et al	B.&S.W. Ry. Co.	Rel.	11-5-75					A-279104.	$1.00		50' and slopes
30	P.O.V. & C. R.R. Co.	East Ohio Gas Co.	Agmt.	6-18-46					~~R.O.V.C.-SC4.~~	4770009		18" gas line


Brown
T.B. McKelvey
Andrew Brown
John Whitfield
formerly
Isaac Mellott
E. Meeks
DUNFEE
437+90
A.O. Mellott
Property Line
Prop. Line
BR. 244
SEC 21
SEC 15
SEC 15
SEC 14
A.O. Mellott
Dunfee-Brannen line
BR. 246
Geo. & Edgar Green
Geo. & Edgar Green
W.S. Marshall
VALLONIA
441+25
W.S. Marshall
formerly
Irvin Myers
Dixon Myers
J. Myers
Property Line
Geo. Crall
Geo. Crall
Samuel Kirkland
formerly
McKelvey
Andrew Spitzel
formerly
Robert Williams
Davidson Lasnley
BR. 247
414+00
James Myers
formerly
Dixon Myers
New County Highway
Highway occupies a wide strip of R.R. Co. property
400+00
SEC 14
SEC 8
Section Line
Mr. Baumer
New County Highway
Mr. Baumer
Wm Glasgow Jr.
formerly
Sampson Riley
Creek
Road

Abstracts through Sections 14, 15, 21 and 27

See Note below

No.	GRANTOR	GRANTEE	DEED KIND	DEED DATE	CO. RECORD VOL.	CO. RECORD PAGE	R.E.D. RECORD VOL.	R.E.D. RECORD PAGE	REG. No.	CONS.	AREA	REMARKS
12	Israel W. Hepburn	B.&S.W. Ry. Co.	Rel.	4-21-76					A-279088	$1.00		50' with slopes.
14	Dixon Myers	B.&S.W. Ry. Co.	Rel.	4-21-76					A-279090	$1.00		25' with slopes
15	Thomas Brannen	B.&S.W. Ry. Co.	Rel.	4-21-76					A-279091	$1.00		50' with slopes
16	James Dunfee	B.&S.W. Ry. Co.	Rel.	4-22-76					A-279092	$1.00		50' with Slopes
16	James Dunfee	B.&S.W. Ry. Co.	Agt.	4-28-77					A-279092	conditions		R. of W., fences, Station etc.
17	Thomas MacNise	B.&S.W. Ry. Co.	Q.C.	9-29-76					A-279094	$300.00		
18	Thos. & Wm. McKelvey	B.&S.W. Ry. Co.	Rel.	10-2-76					A-279093	1.00		$325.00 paid for fences
19	Thos. M. Neff, et al	O.R.&W. Ry. Co.	Rel.	6-10-13					E279041	$1.00		50' with slopes
20	Isaac Mellott	B.&S.W. Ry. Co.	Rel.	10-2-76					A-279095	$40.00		50' with slopes.
21	William P. White	B.&S.W. Ry. Co.	Rel.	9-28-76					A-279097	$1.00		R. of W., Station, water tank.
22	Thomas White	B.&S.W. Ry. Co.	Rel.	1-4-82					A-279096	$200.00		Settlement as to R. of W.
Note	The O.R.&W. Ry. Co.	P.O.V.&C.R.R. Co.	Q.C.	4-15-31	286	430	38897		2871-1			Sta. 0+00 to 603+82 @ Sec 23/27
23	The P.R.R. Co. Lessee of The P.O.V.&C.R.R.	Commissioners of Belmont Co.	Agrt.	6-4-1940					2947-17	Strip 12' North of C.L. of R.R.		granting permission to occupy R.R. Co. Land Strip 8.5' wide between Sta. 400 & 414
"A"	P.R.R. Co. opr. P.O.V.&C.R.R. &	Ohio Power Co.	"	9-3-1940					9233-K 44145			3 Aerial Trans. wires xing.
24	[illegible] Co.	The [illegible] Land Co.	Q.C.	5-3-1934					R.S.P. 5-24			(54429)

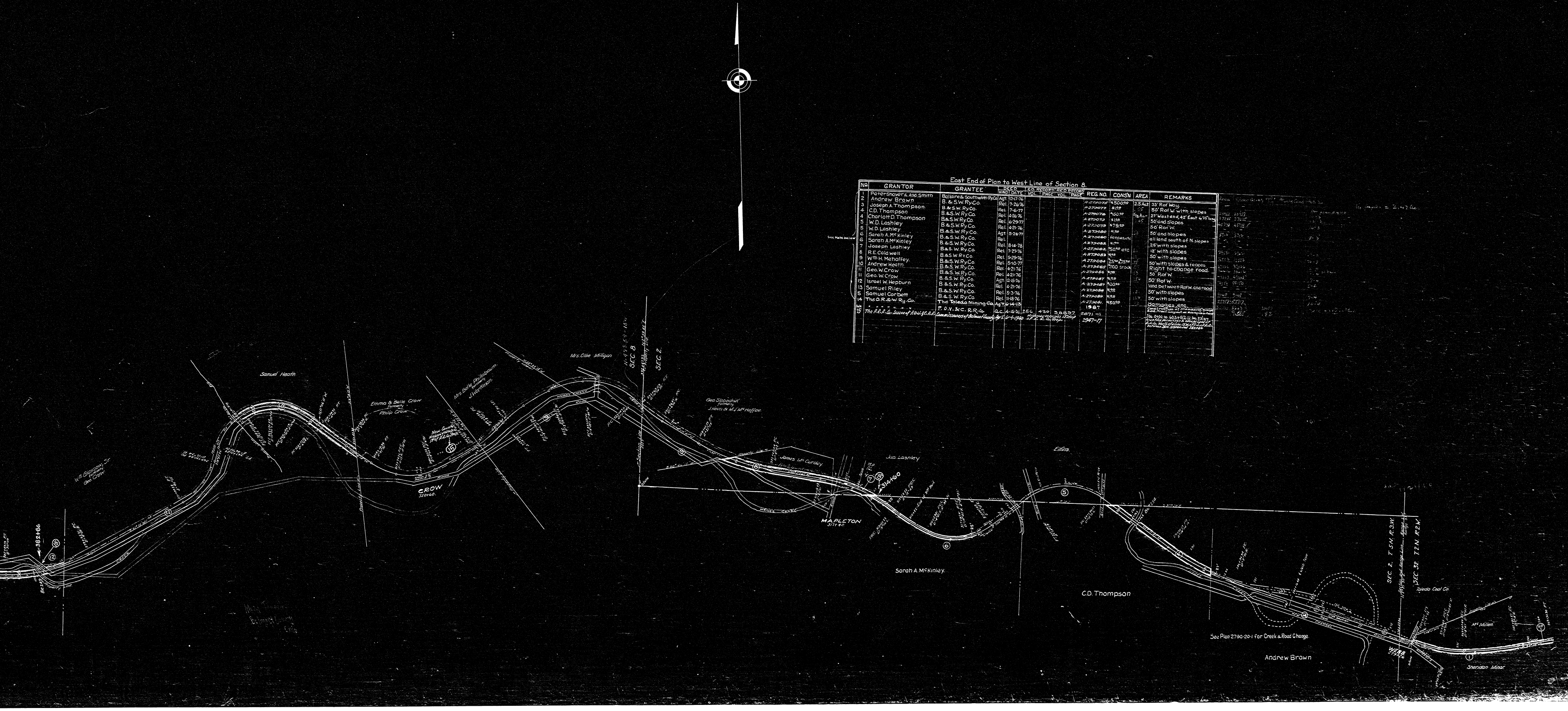
Samuel Heath
W.E. Glascow, Sr. formerly Geo. Crow
Emma & Belle Crow formerly Philip Crow
Mrs. Belle Phillabaum formerly J. Wortman
New County Highway occupies 13' of R.R. Co. Prop.
CROW 350+60
Mrs. Ollie Milligan
SEC. 8
SEC. 2.
Property Line
Section Line
Stone
CREEK
Road
382+86
Geo. Slobodnik formerly J. Heon & M.J. McHaffee
James Mc Curdey
Jas. Lashley
MAPLETON 317+40
314+60
Elkins
Sarah A. McKinley
C.D. Thompson
Andrew Brown
See Plan 2790-20-1 for Creek & Road Change.
SEC. 2. T. 5 N. R. 3 W.
SEC. 32. T. 2 N. R. 2 W.
Section and Range Line
Toledo Coal Co.
WEBB 279+26
Mc Millen
Sheridan Minor
Mc Guire Bellmont County Ohio

East End of Plan to West Line of Section 8.

No.	GRANTOR	GRANTEE	DEED KIND	DEED DATE	CO. RECORD VOL.	CO. RECORD PAGE	R.E.D. RECORD VOL.	R.E.D. RECORD PAGE	REG. NO.	CONS'N	AREA	REMARKS
1	Peter Shaver & And. Smith	Bellaire & Southwstn Ry. Co.	Agt.	12-17-76					A-279075	$500.00	2.5 Ac±	33' R. of Way.
2	Andrew Brown	B. & S.W. Ry. Co.	Rel.	7-26-76					A-279077	$1.00	.65	50' R of W. with slopes
3	Joseph A. Thompson.	B. & S.W. Ry. Co.	Rel.	7-6-77					A-279078	$150.00	5/8 Ac.–	27' West end, 42' East 675' long
4	C.D. Thompson	B. & S.W. Ry. Co.	Rel.	4-26-76					A-279079	$1.00	[illegible]	50' and slopes
4	Charlott D. Thompson	B. & S.W. Ry. Co.	Rel.	6-29-77					A-279079	$79.00		50' R of W.
5	W.D. Lashley	B. & S.W. Ry. Co.	Rel.	4-21-76					A-279080	$1.00	[illegible]	50' and slopes
5	W.D. Lashley	B. & S.W. Ry. Co.	Agt.	5-28-77					A-279080	fences, etc.		all land south of N. slopes
6	Sarah A. McKinley	B. & S.W. Ry. Co.	Rel.						A-279082	$1.00		25' with slopes
6	Sarah A. McKinley	B. & S.W. Ry. Co.	Rel.	8-14-78					A-279082	$50.00 etc	[illegible]	12' with slopes
7	Joseph Lashley	B. & S.W. Ry. Co.	Rel.	7-27-76					A-279083	$1.00	[illegible]	50' with slopes
8	R.E. Coldwell	B. & S.W. Ry. Co.	Rel.	9-29-76					A-279084	$25.00 & $75.00	[illegible]	50' with slopes & fences
9	Wm. H. Mehaffey.	B. & S.W. Ry. Co.	Rel.	5-10-77					A-279085	$200 stock	[illegible]	Right to change road.
10	Andrew Heath	B. & S.W. Ry. Co.	Rel.	4-21-76					A-279086	$1.00	[illegible]	50' R of W.
11	Geo. W. Crow	B. & S.W. Ry. Co.	Rel.	4-21-76					A-279087	$1.00	[illegible]	50' R of W.
11	Geo. W. Crow	B. & S.W. Ry. Co.	Ag't.	12-15-76					A-279087	$100.00		land between R of W. and road
12	Israel W. Hepburn	B. & S.W. Ry. Co.	Rel.	4-21-76					A-279088	$1.00	[illegible]	50' with slopes
13	Samuel Riley	B. & S.W. Ry. Co.	Rel.	5-3-76					A-279089	$1.00	[illegible]	50' with slopes
5	Samuel Corbett	B. & S.W. Ry. Co.	Rel.	11-18-76					A-279081.	$450.00	[illegible]	damages, etc.
14	The O.R. & W. Ry. Co.	The Toledo Mining Co.	Ag't.	6-14-13					1987			Construction of Standard gauge Side Track layout at Mining Co. Plant
Note	" " " " " "	P.O.Y. & C. R.R. Co.	Q.C.	4-15-31	286	430	38897		2871-1			
15	The P.R.R. Co. Lessee of P.O.V. & C.R.R.	Commissioners of Belmont County	Ag't.	6-4-1940	Highway occupies 13' strip of R.R. Co. Prop.				2947-17			Sta. 0+00 to 603+82 @ Sec. 23/27 Granting permission to occupy land of R.R. Co. North of C.L. line 13' N. of C.L. of R.R. between Sta. 314+60 and 382+86

See Note below

PENNA. LINES WEST OF PGH.

O. R. & W. RY.

WEBB TO KELSEY

ATLAS PLAN

Sta. 265+00 to 742+00

REAL ESTATE DEPT. PITTSBURGH, PA.

Scale: 1"=200' Jan. 11, 1917

4101